

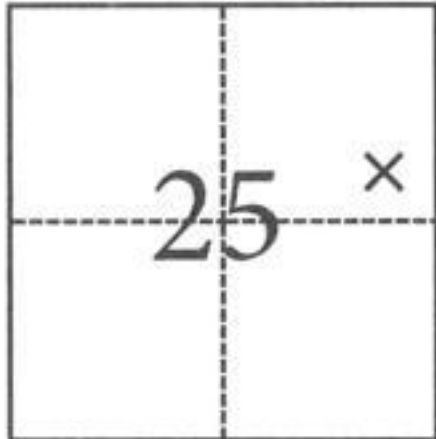
CORNER RECORD

Agency Index 16CR53

Document Number _____

City of Eureka County of Humboldt, CaliforniaBrief Legal Description CENTERLINE INTERSECTION EDGEWOOD ROAD & HIGHLAND CIRCLE

T5N, R1W, H.M.

CORNER TYPE**COORDINATES (Optional)**

- | | |
|--|---|
| <input type="checkbox"/> Government Corner | <input type="checkbox"/> Control |
| <input type="checkbox"/> Meander | <input type="checkbox"/> Property |
| <input type="checkbox"/> Rancho | <input checked="" type="checkbox"/> Other |

Date of Survey 11/12/2024

N. _____ E. _____

Elevation _____

Units ☐ Metric ☐ U.S. Survey Foot

Horizontal Datum _____

Zone _____ Epoch Date _____

Vertical Datum _____

☐ Complies with Public Resources Code §§8801-8819☐ Complies with Public Resources Code §§8890-8902

SE 1/4, NE 1/4

PLS Act Ref.: ☐ 8765(d) ☒ 8771 ☐ 8773 ☐ Other:Corner/Monument: ☐ Left as found ☐ Established ☒ Rebuilt ☐ Pre-Construction☐ Found and tagged ☐ Reestablished ☐ Referenced ☒ Post-Construction

Narrative of corner identified and monument as found, set, reset, replaced, or removed:

☒ See sheet #2 for description(s):

Centerline monument was disturbed after replacement of monument well box. Rebuilt centerline monument per Corner Record Book 16, page 51-52. Set 1/2" Ø x 30" galvanized iron pipe with 2" Ø brass cap stamped "HUMCO DPW 2024" flush in concrete, down 0.6' from road surface.

SURVEYOR'S STATEMENT

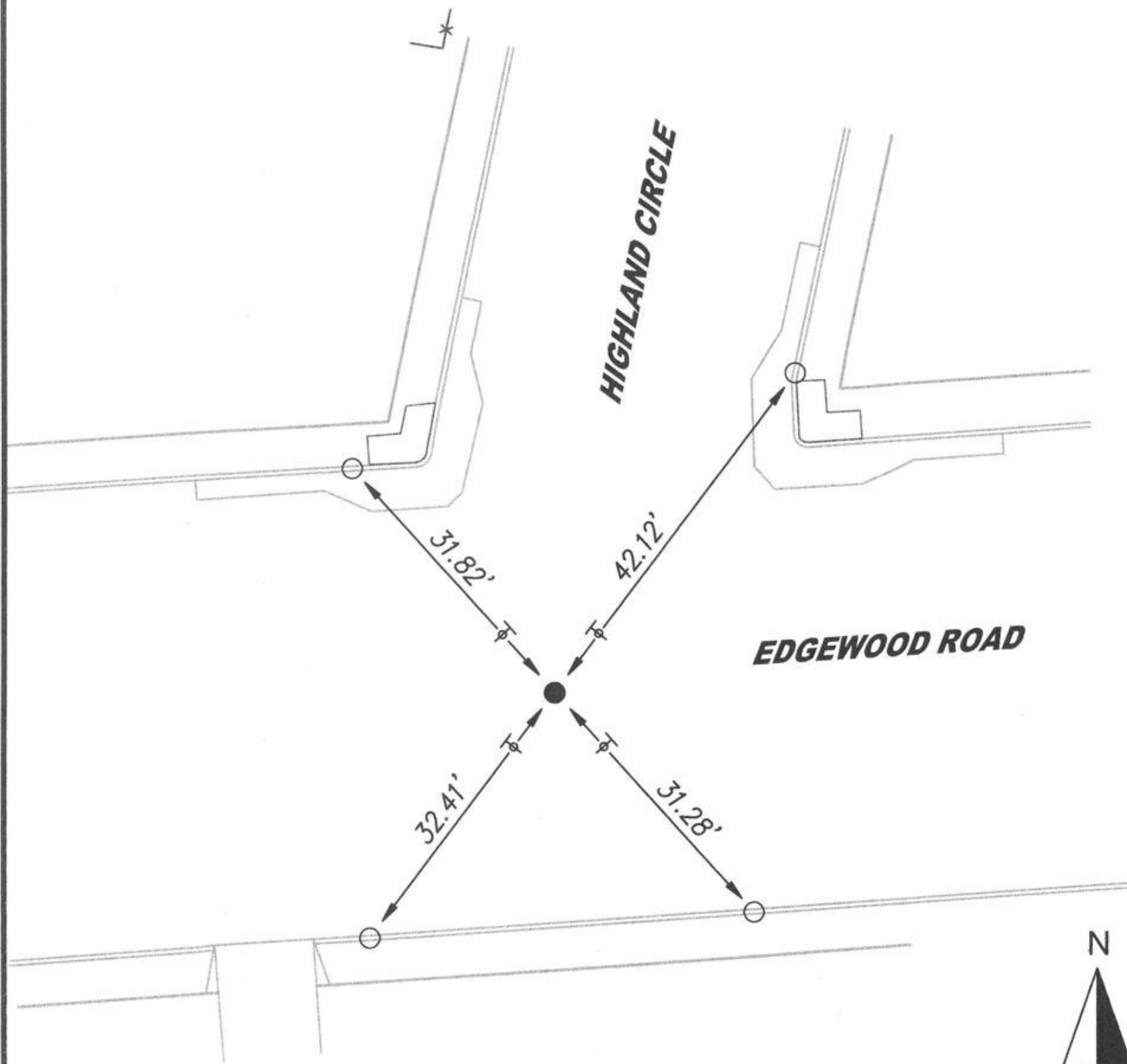
This Corner Record was prepared by me or under my direction in conformance with

the Professional Land Surveyors' Act on December 5, 2024Signed R. W. Bronkall P.L.S. or ~~P.C.E.~~ No. 7645**COUNTY SURVEYOR'S STATEMENT**This Corner Record was received December 5, 2024and examined and filed December 5, 2024Signed R. W. Bronkall P.L.S. or ~~P.C.E.~~ No. 7645Title County Surveyor**County Surveyor's Comment**

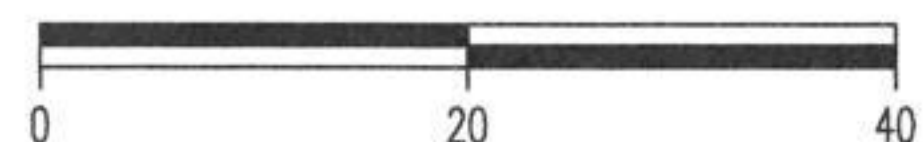
SE $\frac{1}{4}$ NE $\frac{1}{4}$ SEC. 25
T5N, R1W, H.M.

LEGEND

- DISTURBED 2" ϕ BRASS CAP STAMPED "C.HUMCO" PER 13 MAPS 142-143, DOWN 0.6" IN CENTERLINE MONUMENT WELL. SET $\frac{1}{2}$ " ϕ X 30" GALVANIZED IRON PIPE WITH 2" ϕ BRASS CAP STAMPED "HUMCO DPW 2024" IN NEW MONUMENT WELL.
- FOUND MAG NAIL AND 2-1/2" ϕ BRASS TAG STAMPED, "HUMCO DPW" IN CURB.



SCALE 1"=20'



MONUMENT PRESERVATION
EDGEWOOD ROAD & HIGHLAND CIRCLE
PROJECT #168005