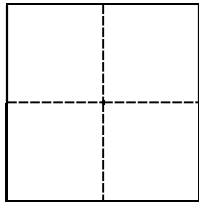


CORNER RECORD

Agency Index 129-47-55Document Number 6340City of San Jose County of Santa Clara, CaliforniaBrief Legal Description Monument located within cul-de-sac of Spinnaker Drive per 255 M 15**CORNER TYPE**

Government Corner ☐ Control ☐
Meander ☐ Property ☐
Rancho ☐ Other ☒
Aug. 19, 2019 Found
Nov. 15, 2019 X-Ties
Date of Survey Dec. 14, 2019 Punched

COORDINATES (Optional)

N. _____ E. _____

Elevation _____

Units Metric ☐ U.S. Survey Foot ☐

Horizontal Datum _____

Zone _____ Epoch Date _____

Vertical Datum _____

☐ Complies with Public Resources Code §§8801-8819☐ Complies with Public Resources Code §§8890-8902PLS Act Ref.: ☐ 8765(d) ☒ 8771 ☐ 8773 ☐ Other:Corner/Monument: ☐ Left as found ☐ Established ☐ Rebuilt ☐ Pre-Construction☐ Found and tagged ☒ Reestablished ☒ Referenced ☒ Post-Construction

Narrative of corner identified and monument as found, set, reset, replaced, or removed:

☒ See sheet #2 for description(s):

Found and set monuments as shown on Page 2.


This Corner Record is being filed solely for the perpetuation of found monument locations, and claims no responsibility for the position of the corners relative to record position or location.

SURVEYOR'S STATEMENT

This Corner Record was prepared by me or under my direction in conformance with


the Professional Land Surveyors' Act on 4/16/2025.Signed STEVE G. CHOY P.L.S. or R.C.E. No. LS 6672**COUNTY SURVEYOR'S STATEMENT**This Corner Record was received April 16, 2025and examined and filed April 16, 2025.Signed August Hanks P.L.S. or R.C.E. No. 9274Title County Surveyor**County Surveyor's Comment**

SRV23-0540



LEGEND

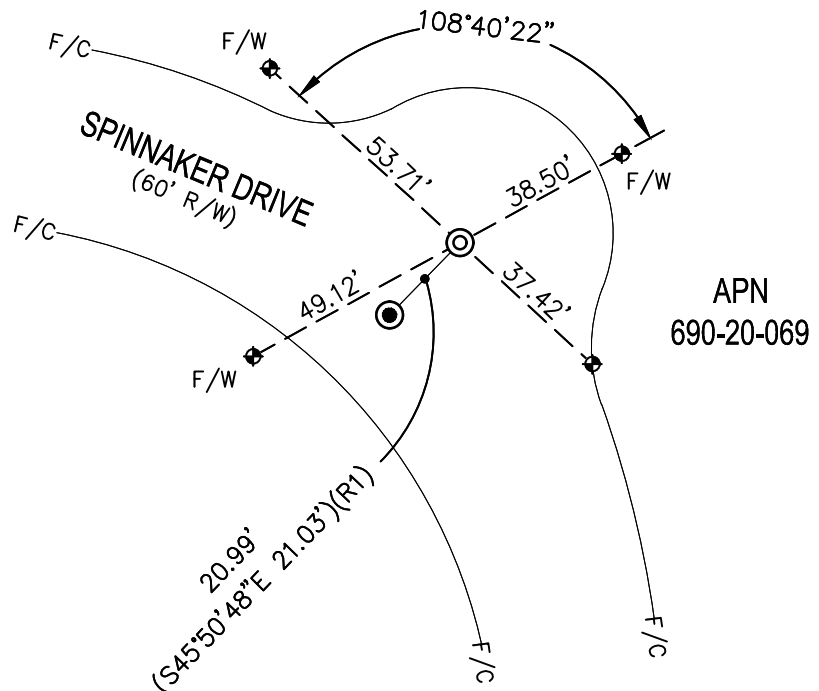
⊙ FOUND UNPUNCHED 5/8" BRASS PIN IN CONCRETE. THE MON. WAS REFERENCED BY SETTING BRASS TACK AND TAGS STAMPED "CSJ SURVEY". THE MON. WAS REPLACED BY A 2-1/2" PUNCHED BRASS DISC IN CONCRETE, STAMPED "CSJ MONUMENT", IN MON. BOX AS NOTED IN CSJ SURVEY FIELD BOOK 1403, PAGE 39.

NOT TO SCALE 

⊙ FOUND PUNCHED 5/8" BRASS PIN IN CONCRETE.

⊕ SET BRASS TACK AND TAG STAMPED "CSJ SURVEY" ON TOP OF CURB UNLESS NOTED OTHERWISE.

CSJ = CITY OF SAN JOSE
 MON. = MONUMENT
 F/C = FACE OF CURB
 R/W = RIGHT OF WAY
 F/W = FACE OF WALK



REFERENCES

(R1) BOOK 255 OF MAPS, PAGE 15

NOTES:

1. OPPOSITE ANGLES BETWEEN TIES ARE CONGRUENT UNLESS NOTED OTHERWISE.
2. BEARINGS SHOWN ARE FOR REFERENCE ONLY AND WERE NOT VERIFIED IN THE FIELD.

DRAWN BY: S. WONOSAPUTRA
 CHECKED BY: C. WILSON